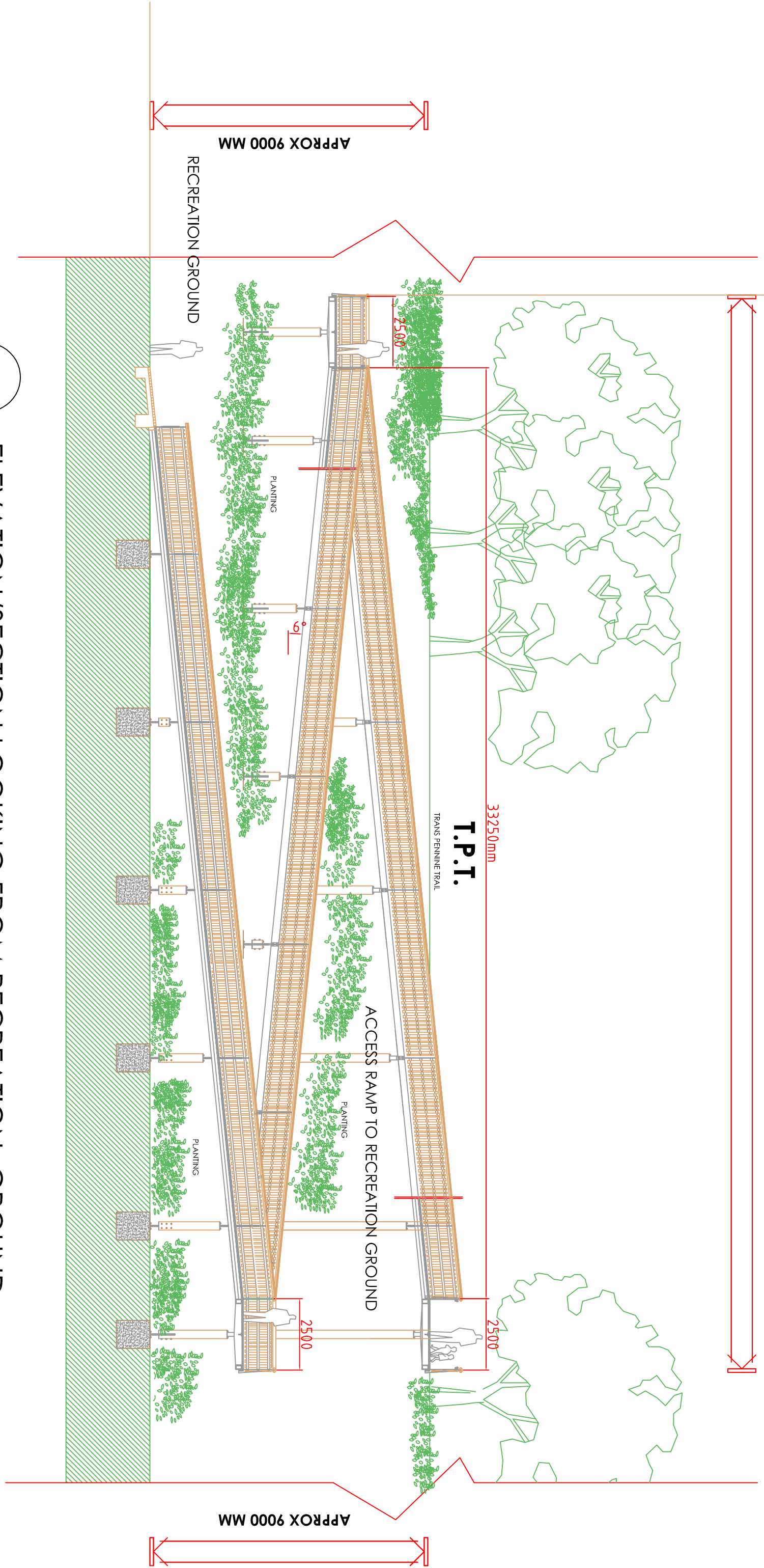
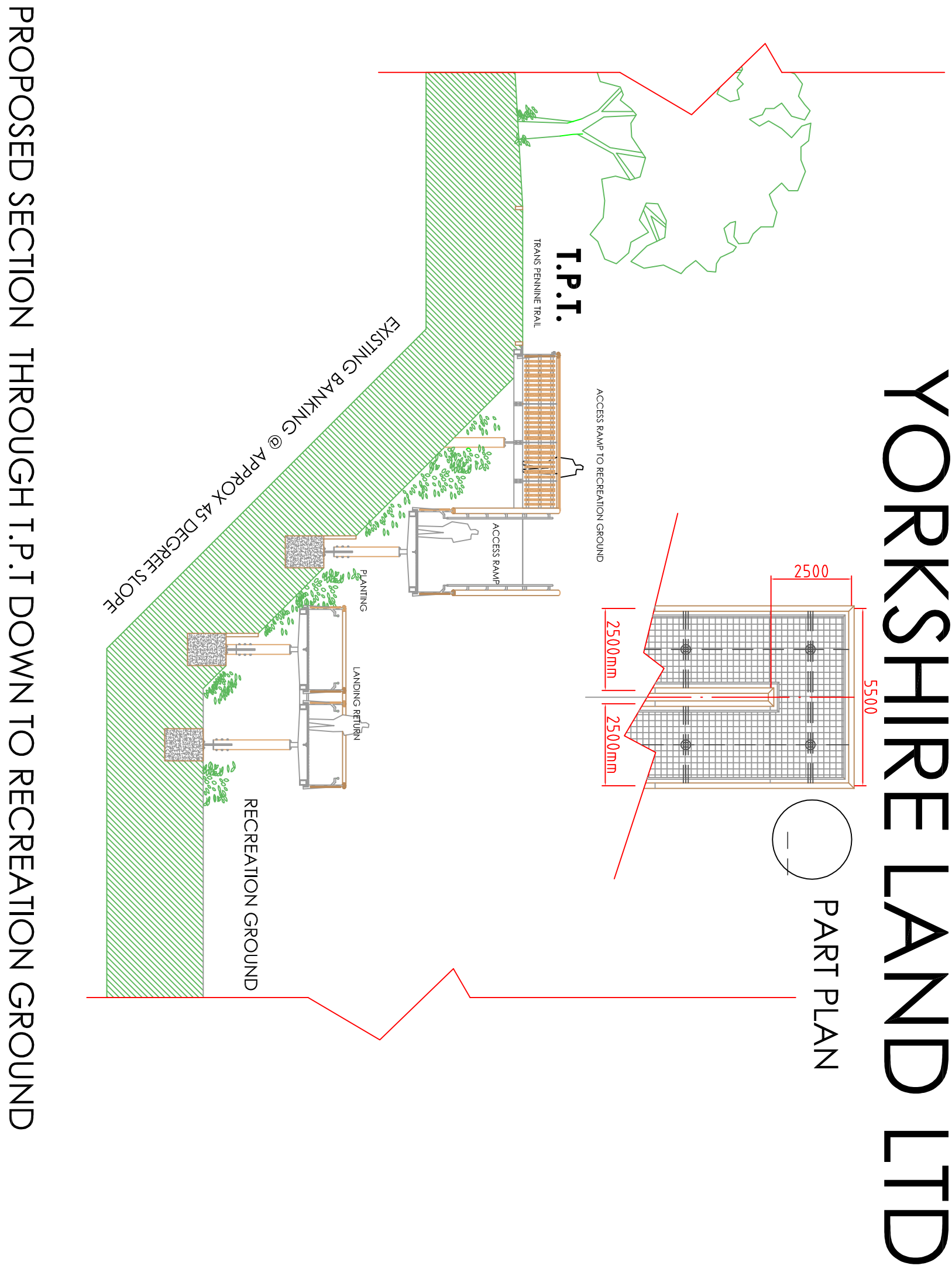


ACCESS RAMP FROM T.P.T. TO RECREATION GROUND




ELEVATION/SECTION LOOKING FROM RECREATION GROUND TOWARD RAMPED ACCESS ONTO TRANS PENNINE TRAIL (T.P.T.)



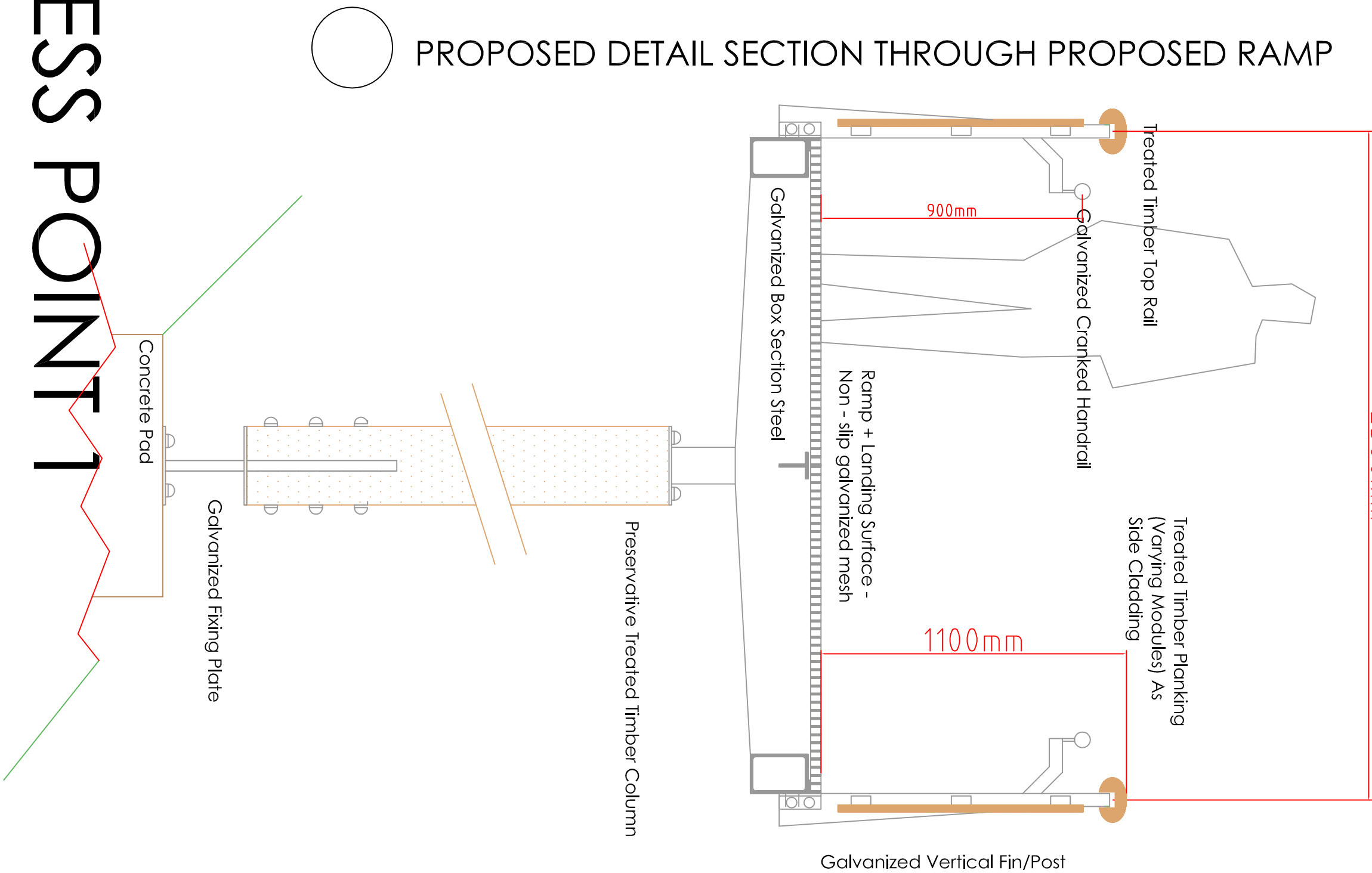
YORKSHIRE LAND LTD

PART PLAN

PROPOSED SECTION THROUGH T.P.T DOWN TO RECREATION GROUND



PROPOSED DETAIL SECTION THROUGH PROPOSED RAMP



OXSPRING - TRANS PENNINE TRAIL ACCESS RAMPS ACCESS POINT 1